










LEGEND

- | | | | |
|---|-----------------------------------|---|------------------------|
|  | EXISTING CONTOURS -25ft. Interval |  | EXISTING GLADES |
|  | EXISTING STREAMS & WETLANDS |  | EXISTING LIFTS |
|  | EXISTING LAKES & PONDS |  | APPROX. LEASE BOUNDARY |
|  | EXISTING ROADS AND PARKING | | |
|  | EXISTING BUILDINGS | | |
|  | EXISTING VEGETATION AND RUNS | | |



Title
Existing Conditions

Figure Number:
IV-1

Project Number: 09033.001
File: M Existing Conditions.dwg

Scale: 1"=1000'
Date: 06/01/09
Drawn By: LHR
Checked By: CLH

North

